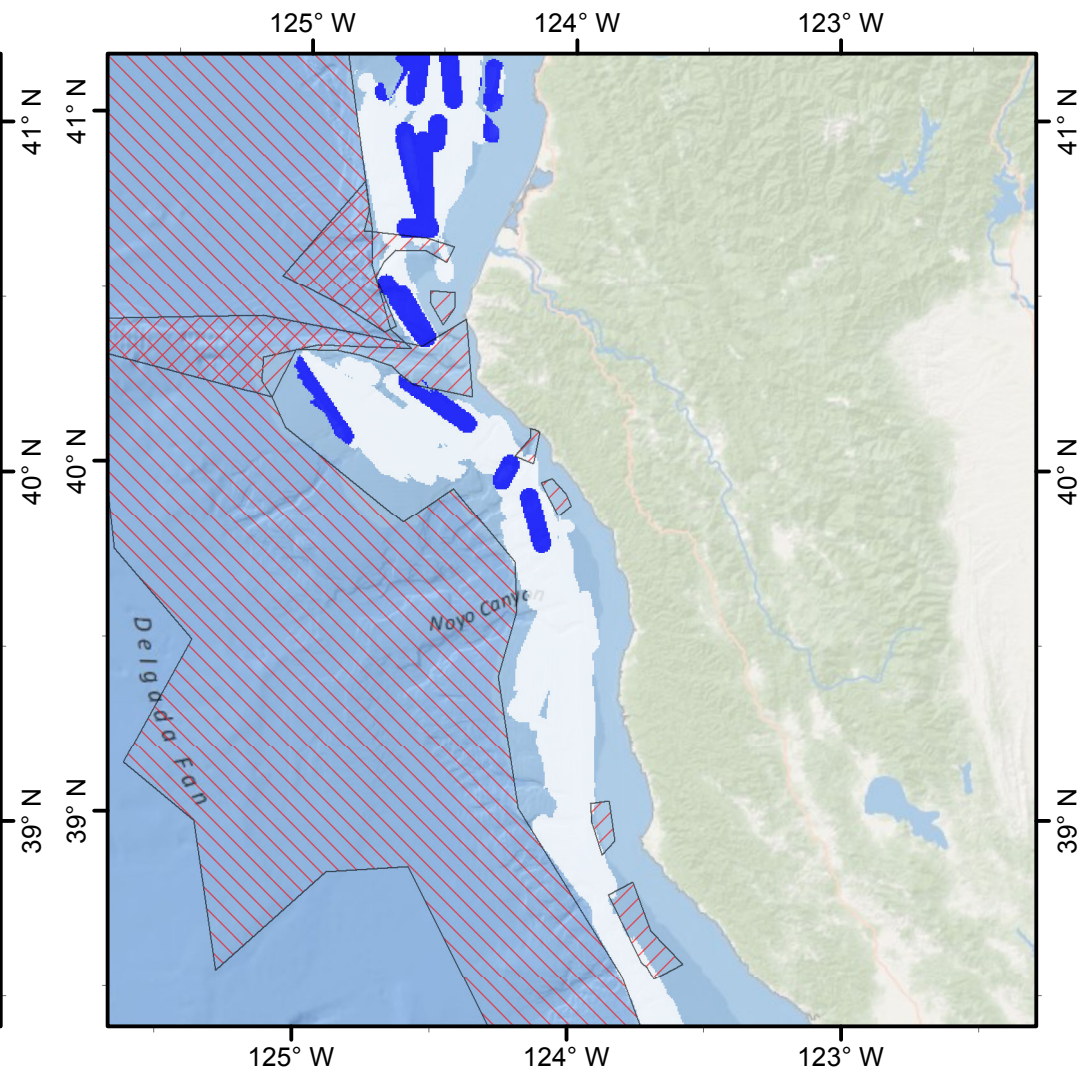
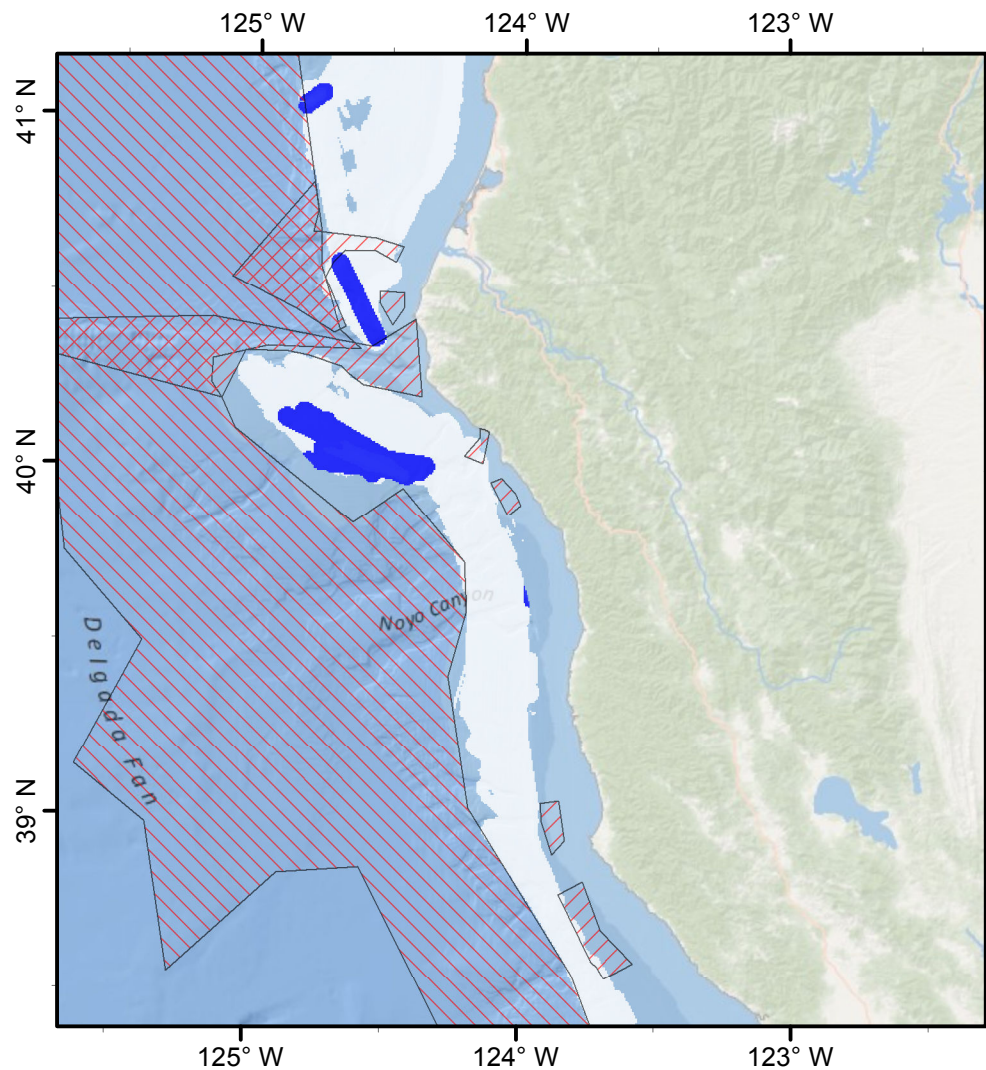


Before

Standardized Sea Pen/Sea Whip Bycatch (WCGOP - Trawl)

After



D2

0 20 40 60 80 100

Kilometers

0 20 40 60 80

Nautical Miles

Map Scale: 1:2,400,000

Date Saved: 20 Aug 2012

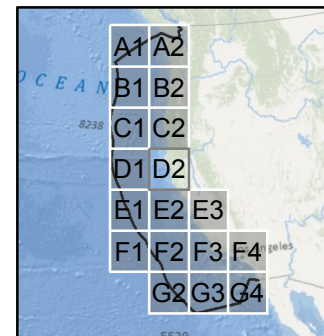
Author: Curt Whitmire (NOAA Fisheries - NWFSC)

CPUC (lb/ton GF)

High : 0.151674

Low : 0.000595

EFH Cons. Area



Map 4 of 8

Search Radius: 3,000 m
Cell Size: 500 m